




Map Scale: 1:2,500

© Crown Copyright. All rights and database rights reserved.  
West Northamptonshire Council 100063706 2024



**2023/7764/MAR**



-  Planning Application
-  Local Wildlife Sites
-  Flood Zone 3